

## TRAVEL OPTIONS AND FACILITIES

### Theatre Location within Wynyard Quarter and its sustainable transport strategy

The ASB Waterfront Theatre is located at the Northern Eastern end of Wynyard Quarter next to the ASB North Wharf Building. The distinctive roof of the ASB North Wharf Building and the Theatre's glazed fly-tower and facades act as visual markers for the Theatre within Wynyard Quarter.



As Wynyard Quarter is developed the volume of visitors, residents and office workers will increase substantially. The accompanying sustainable transport strategy for Wynyard Quarter as a whole is to move progressively from the current 70 % access by private motor vehicles and 30% by more sustainable transport alternatives - walking, cycling and public transport to a reversed 30%/70% split respectively. A survey of theatre patrons indicated that almost 80% stated that they would prefer to travel to the theatre by private motor vehicle primarily related to safety and security and the general demographic of theatre patrons whereupon walking and public transport are their least preferred option. The prevalence of late night operation being a significant factor. Whilst this survey may be representative of patrons, there is more opportunity that people associated with the running and management of a show who may opt for more sustainable modes of transport particularly if the role is largely carried out during daytime hours.

### Wynyard Quarter Transport Management Association (TMA)

The Wynyard Quarter TMA is an independent organisation that has been established to provide a forum for local businesses such as Auckland Theatre Company and neighbourhood associations to work together to reduce single-occupancy private vehicle trips and promote more sustainable travel options.

The TMA's objectives are to:

- promote travel management initiatives that encourage alternatives to car travel to improve accessibility into and around the area;
- work with businesses, residents and landowners to promote and develop transport and travel initiatives;
- minimise growth in private vehicle trips to the Wynyard Quarter;
- Car Share Initiatives
- Promote behavioural change – education, maps and apps.
- achieve a goal of 70% of travel into and around the Quarter being made by public transport, walking, cycling, or as a passenger

The role of the TMA is to promote travel management initiatives that encourage alternatives to car travel to improve accessibility into and around the area. As development continues and with more people coming to work and to live in the Wynyard Quarter there is a unique opportunity to make the area a pedestrian and cycle friendly, low-emission zone by encouraging public transport, walking, cycling, and carpooling.

The TMA has started on a series of communication and engagement activities with key stakeholders in the Wynyard Quarter. Including Auckland Theatre Company. The TMA will also be regularly communicating news and announcements through their member websites. As the TMA develops regular engagement with the Wynyard Quarter community, it will have a newsletter that will provide detailed information on the range of travel choices and ride share options available to employees, residents and visitors to the Wynyard Quarter.



Construction works

As you make your way through Wynyard Quarter please be mindful that Wynyard Quarter is in a major construction phase, improving the area for all new and existing residents and workers as well as providing exciting new public spaces, streets and laneways. The current status of the street-works(August 2016) is shown in the diagram below. Take care with heavy construction traffic during this period.



Getting here sustainably

There are a variety of ways of getting to the Theatre including walking, cycling, public transport as shown in the diagram below.



The effects of a successful change in travel habits at Wynyard Quarter will bring major benefits by minimising the number of cars in the area and:

- Improving the visitor and commuting experience.
- Lessening of the impact of vehicle traffic on Fanshawe St and the wider city network.
- Bringing health benefits from using active travel modes.
- Improved safety with the likelihood of fewer accidents due to lower volumes of vehicles, and
- Minimising environmental impacts including visual, air and noise pollution.

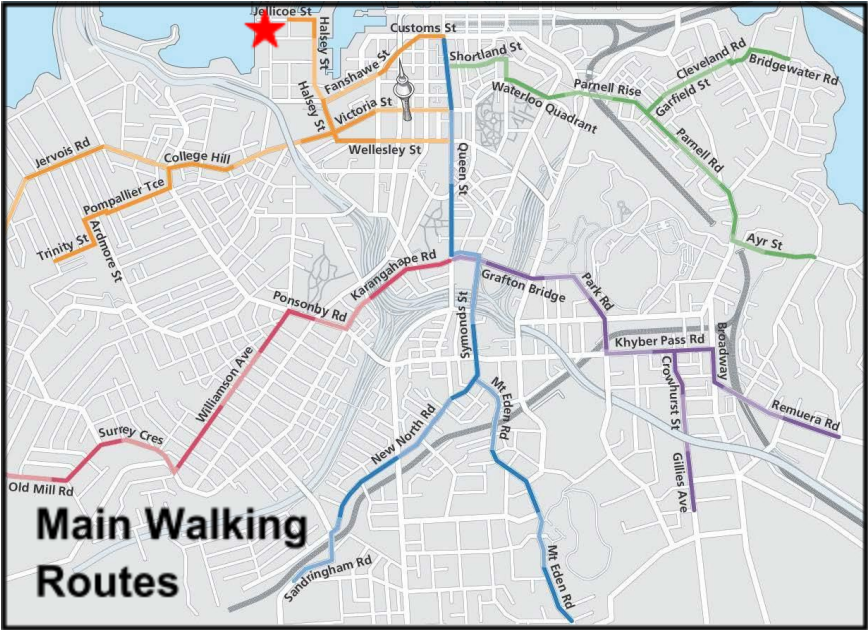




## Walking

From Britomart, the Theatre is a short five-minute walk down Quay Street, on to Te Wero Island and across the new Wynyard Crossing Bridge.

The Theatre is an easy stroll from downtown Auckland, Victoria Park, Ponsonby and neighbouring suburbs. The main walking routes and approximate walking times are shown below.



The urban design of Wynyard Quarter and Wynyard central in particular provides for a finely grained network of N-S and E-W shared streets and laneways linking to waterfront promenades. This permeable network of user friendly accessways incentivises walking and cycling.

All the streets and laneways within Wynyard Quarter are designed as lower speed 'shared spaces' Shared spaces involve removing the traditional distinction between footpath and road so that vehicles and pedestrians can share the space

The principle benefits of shared spaces include:

- more space for pedestrians to move, sit and relax
- more space for outdoor activities such as dining and events
- increased flexibility in the use of the street environment for a diverse range of street activities
- traffic reduction and calming, whilst still retaining access for traffic
- the creation of attractive destinations for people to visit, spend time in and shop
- the creation of more vibrant street areas that can better support local businesses and attract investment.

Pedestrians should walk along pedestrian only accessibility zones that are located either side of the street near the buildings' edge. These zones are free from street furniture and parked vehicles.

Before you get walking here's a few things to think about.

- Stay tuned to the environment. If you're using a device while walking, keep one ear open to the environment, and an eye on what's happening around you.
- Check before crossing the road even if you're on a crossing look around before you step out onto the road.
- Be visible especially at night. It can be harder for motorists to see you in the dark.
- Consider choosing clothing with a light or bright features or something reflective.
- Be alert in car parks,
- Watch for reversing vehicles,
- Use identified walking areas.
- Avoid crossing between parked cars. If unavoidable - check for a gap between unoccupied vehicles, stop at the outside corners of vehicles and look in both directions, before crossing,
- Do not cross in front of buses.
- Always use a footpath where provided, rather than risk walking on the road. Where there is no footpath, walk on the road facing oncoming traffic,
- Watch and listen for vehicles entering or exiting driveways..

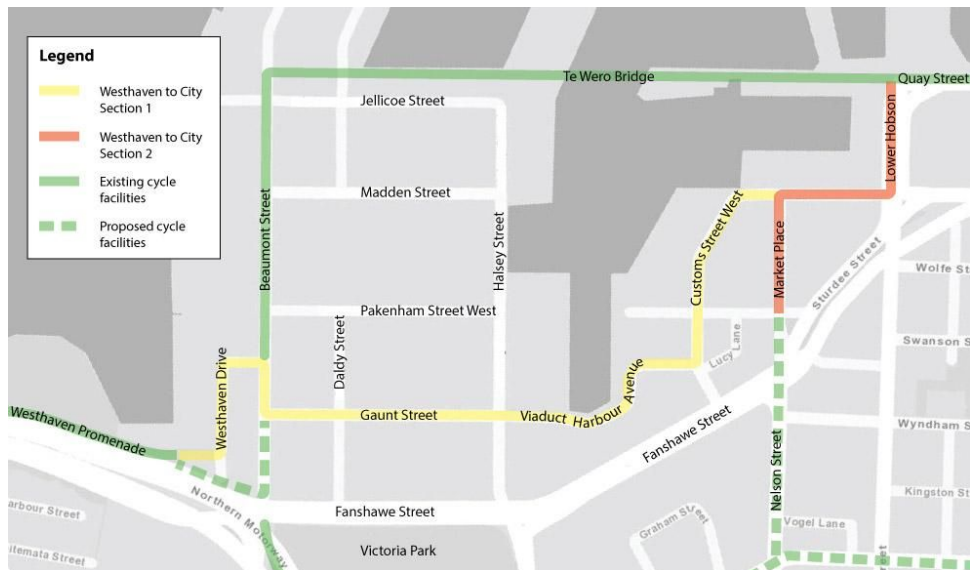


# Cycling

## Integration with Auckland City Centre Cycle Network

Auckland Transport’s vision is to provide a well-connected and integrated cycle path network across Auckland which will be delivered progressively in the coming years. Wynyard Quarter is undergoing one of the largest urban regenerations within New Zealand.

Wynyard Quarter and the Theatre are on a popular cycling route around the Waterfront.



Before you get cycling here's a few things to think about.

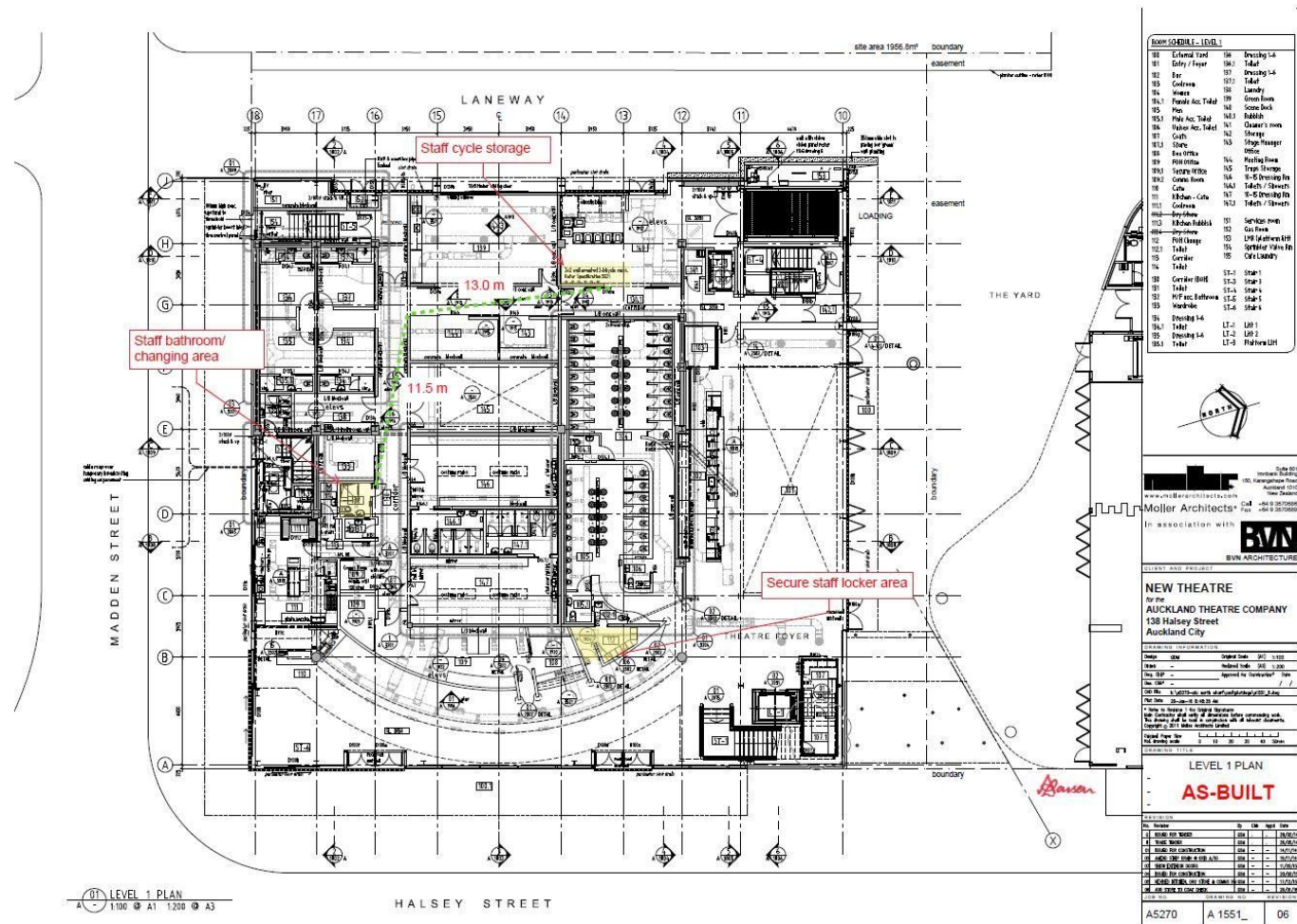
- Helmets do need to be worn at all times.
- See and be seen – by riding in a visible position on the road, using lights and reflective material at night and wearing brightly coloured clothing.
- Communicate with other road users – by using eye contact, hand signals and checking over your shoulder before making a move.
- Scan – for anything that may affect you such as:
  - Parked cars - try to see if there is a driver in the parked car and keep enough distance to clear an unexpected opening door
  - Potholes, gaps, uneven surfaces and debris on the road
  - Children, large crowds or pedestrians who may cross the road without looking (they can't hear you)
  - Cars turning into or out of side streets – use eye contact to make sure they have seen you
  - Listen – for what is happening around you. Using earphones will limit your ability to hear possible hazards.
- Be predictable by riding in a straight line, not darting in and out of parked cars, and always use clear hand signals to let drivers know your intentions.
- Obey the road rules– as disobeying road rules directly affects the way cyclists are treated every day on the streets by other road users.
- Ride a road worthy bike– check your brakes work and your tyres are pumped, lights and reflectors work and are visible before every ride.
- Be courteous and smile– it is an effective way to improve attitudes and ensure people on bikes get treated well by motorists.
- Plan a cycle route that you are comfortable with - there are often quieter streets that run parallel to a main road, walkways that connect quiet streets, or parks you can ride through. Careful planning of your route can help avoid a main road or even a daunting hill..

## Staff Cycling Facilities

It is expected that there will be approximately 30 ATC staff working at the theatre. The following cycling facilities have been provided for staff.

- Six secure internal bicycle storage spaces
- One convenient staff shower with changing facilities
- Fourteen staff lockers

The location of these facilities is shown on the following diagram.



The visitor bike parks are all within 50 m of both Halsey Street Entrances, and less than 20 m from the Madden street entrance. As the public bike racks are installed under the building canopy they are protected from the elements, and there is a fully covered route from the bike parking to the interior of the building. The bike parks are of the D types with 1.2 m centres and allow bikes to be securely locked to both the wheel and frame.

### **Bicycle Hire**

Bicycles can be hired from one of Wynyard Quarter's two bike hire stations along the waterfront for a fun, easy way to get around.

Free for the first two hours, the bikes are located at the Quay Street end of Queens Wharf and next to the Karanga Kiosk in Wynyard Quarter.

The bikes are a great way to explore the waterfront or commute around the central city without the worry of parking.

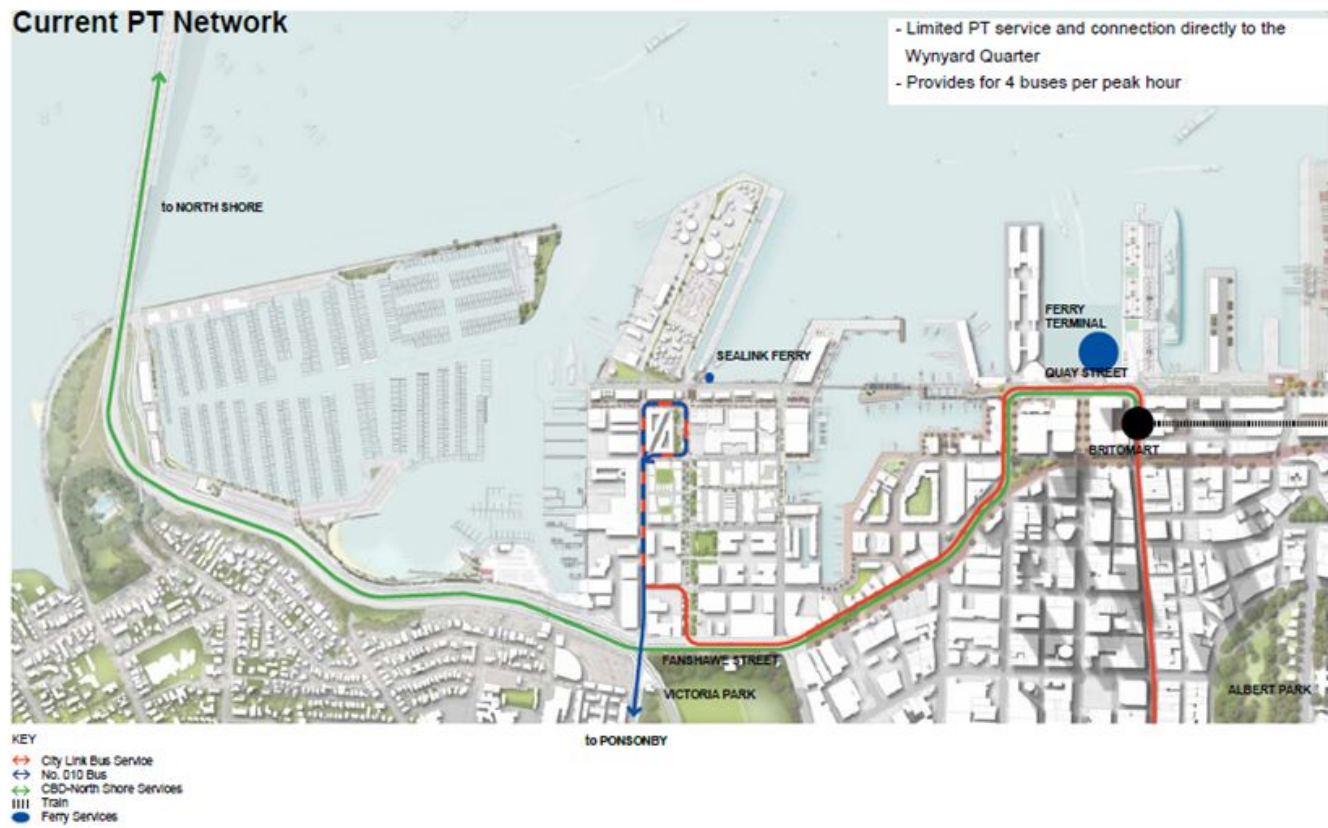
You need to register to use the bikes in advance so when the time comes to use the bikes you are set up and ready to go.

Once you're registered the first 2 hours of every ride on the Waterfront Bikes is free. After that riders are charged by the hour to a maximum charge for 24 hours. A registered rider can rent up to 4 bikes at a time so it is easy for groups to hire together.



Public Transport

Buses



City Link Bus

Wynyard Quarter – Britomart- Queen Street – K-Road (return)  
Monday to Saturday every 7 to 8 minutes from 6:25am to 11:25pm\*  
Sundays and Public Holidays every 10 minutes for 7am to 11.20pm\*

010 BUS

Onehunga to Wynyard Quarter via Ponsonby, Williamson Ave, Great North Road, Carrington Road and Mt Albert Road  
Monday to Friday every 30 minutes from 6:30am to 9am then every hour until 3pm. Then every half hour until 6pm\*.

Fanshawe Street Stop

Buses stop at 185 Fanshawe Street from North shore and Auckland City destinations (stop 7037) from there Wynyard Quarter is a short walk down Halsey Street. 36 different bus services stop at Fanshawe Street.

Britomart Transport Centre and Ferry Terminal

Wynyard Quarter is a short fifteen-minute walk down Quay Street, on to Te Wero Island and across the new Wynyard Crossing bridge.

The train service from Britomart connects with West, East and South Auckland. Park and train facilities are provided at Onehunga, Orakei, Glenn Innes, Panmure, Homai, Papatoetoe, Manurewa, Papakura, New Lynn, Sunnyvale, Sturges Road,

Ranui and Swanson. There are regular train services during the day whereas during the evening these services currently run infrequently and end around 10 pm.

Additionally, there are several park and ride bus, train and ferry(sail) facilities that encourage people to take public transport into the city.

Park and ride bus facilities are available on the north Shore at Albany, Constellation and Silverdale Stations.

Park and sail facilities are accessible at Devonport, Birkenhead, Northcote point, Bayswater, Pine Harbour Marina, and Half Moon Bay. Most ferries also operate during the day with only a few lines (Devonport, Birkenhead, Northcote Point, Pine Harbour and Bayswater) operate during the late evenings on Fridays and Saturdays.

Sealink Ferry Terminal

The Sealink Ferry Terminal arrives and departs from and to Waiheke Island from North Wharf.

Driving

Wynyard Quarter is effectively a peninsular site with vehicular access into and out of the Quarter is from Fanshawe Street to the South via either Halsey Street, Daldy Street or Beaumont Street.



From Southern & North WesternMotorways:



Exit onto Nelson Street, then turn left in Wellesley Street, go straight ahead onto Halsey Street, ,turn left into Fanshawe Street, then turn right into the Wynyard Quarter via Daldy Street.

**From City:**

Use Quay Street or Customs Street to get onto Fanshawe Street, ,then turn right into the Wynyard Quarter via Daldy Street.

**From the Northern Motorway:**

After you have crossed the Harbour Bridge take the Fanshawe Street exit, and then turn left into the Wynyard Quarter via Daldy Street..

**From College Hill Road:**

Turn left onto Beaumont Street, then turn right onto Fanshawe Street, then turn left into the Wynyard Quarter via Daldy Street.

**Drop off Loop:**

From Daldy Street,turn right into Madden Street, left onto Halsey Street and pull into the drop off area. To get to the car parks continue along Halsey St, turn left onto Jellicoe Street and then at Silo Park either turn right onto Hamer Street to get to the ASB staff car park (pre-bookings necessary) or turn left onto Beaumont to get into the Jellicoe Street carpark.

**If you’re going directly to either the ASB Staff Car Park or Jellicoe Street Car Park:**

Continue along Daldy Street, then turn left into Jellicoe Street, then at Silo Park either turn right onto Hamer Street to get to the ASB staff car park (pre-bookings necessary) or turn left onto Beaumont to get into the Jellicoe Street carpark.

**Beaumont Street:**

You are able to use Beaumont Street if you want to, however, Auckland Theatre Company would like to encourage you to use Daldy Street instead in order to reduce the amount of traffic on Beaumont Street because it is heavily used for traffic visiting the Maritime businesses.

**Use of Auckland Theatre Company Vehicles**

There are specific requirements on the use of Company Vehicles which users must strictly adhere to. Refer to ATC Health and Safety Manual for requirements for using company vehicles.

**Carpooling**

**Let’s Carpool** is supported by Auckland Transport and the Wynyard Quarter Transport Management association and offers a simple and flexible matching tool that enables staff in the Wynyard Quarter to rideshare with each other for the journey to and from work. By carpooling you are cutting the cost of your commute, meeting new people, helping to ease congestion as well as easing demand for scarce parking spaces.

Carpooling is a flexible arrangement. You may wish to travel with someone on a permanent or regular basis, or only on an occasional or once a week basis, the choice is yours. Remember, carpooling even one day a week makes a difference so get involved and register now. As well as saving money and meeting new people, you'll also be eligible to use Auckland Transport's established priority lanes and transit lanes.

Lets Carpool does all the work for you. All you need to do is register, follow a few quick steps and we'll find carpool matches for you. Upon registering you will receive a confirmation email inviting you to login regularly to see if there are any matches. If your circumstances change and you want to carpool less or more all you have to do is update your profile - easy!

How do I register?

1. Register online by selecting your work location.
2. Upon registering you’ll receive a confirmation email inviting you to login regularly to see if you have any matches.
3. Follow a few quick steps and we’ll find carpool matches for you.
4. Contact your potential carpooling matches to organise journeys – you can organise to carpool daily or just for one-off trips.
5. Then enjoy the company on your journeys to/from work and the fuel savings!

**Car Parking**

There are no parking facilities within the building.

There is limited and short term (2 hour) pay and display metered street parking in the surrounding streets – Halsey Street, Beaumont Street, Daldy Street, Madden Street, Jellicoe Street, Pakenham Street and Gaunt Street



CAR PARK	PARKS AVAILABLE	DISTANCE TO ASB WATERFRONT THEATRE	WALKING TIME
<b>1.</b> Hamer Street Car Park (Bookings essential. Evenings only)	130	400m	5 mins
<b>2.</b> Jellicoe Street Car Park	140	300m	3 mins
<b>3.</b> Downtown Car Park (Best for school matinee dates)	1922	750m	8 mins
<b>4.</b> Fanshawe Street Car Park	509	900m	11 mins

### Instructions for use of pre-booked tickets for Harmer Street Car Park

ASB NORMAL USE: Note that during the day this car park acts as a staff car park for ASB

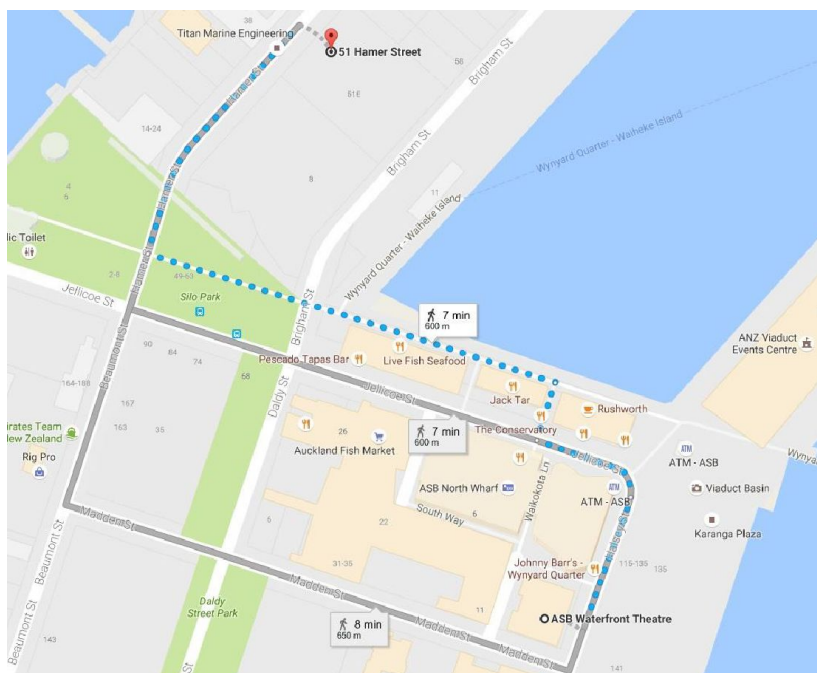
LOCATION: 51 Hamer Street (or 11 Brigham Street for pedestrian access)

**DIRECTIONS:** Entry to and from the secure off-street car park is via a guarded gate. Proceed straight past the Silo Park gantry at the end of Beaumont Street/Hamer Street for 200m before turning right into the car park. One of our front of house team will be onsite to scan your pre-booked ticket to let you in. There will be security staff during the time ATC patrons' cars are there. Patrons with mobility needs can be dropped off at the entrance to the ASB Waterfront Theatre.

OPERATING TIMES:

The car park is available from 2 hours prior to the show time with the exception of Tuesdays and Wednesdays where it is available from 1 hour beforehand. The car park closes 30mins after the end of the performance.

If you need any further clarification or assistance, please contact the box office team on 09 309 3395 (operating hours are Monday – Friday 9am-5pm and Saturday 10am-3pm) or email [boxoffice@atc.co.nz](mailto:boxoffice@atc.co.nz)



## Disability Carparking

Disability car parking is available in the Jellicoe Street Car Park at the end closest to the Playspace. There is also disability car parking available behind the Viaduct Events Centre.

## School Bus Drop Off

There is a dedicated school bus drop off parking bay adjacent to the Theatre on Madden Street.

## Deliveries and Loading

The goods delivery and loading access to the theatre is via the STAGE DOOR for small items, and the LOADING DOCK and SCENERY LIFT for large items. (Both located on the North West corner of the building, off the Logan Campbell Yard).

Access is from Madden Street, via Waikokata Lane that also leads to the ASB North Wharf Building..

Due to a poorly located Rain Garden on the western corner of Madden Street and the Laneway, **All trucks must enter Madden Street from Halsey Street, entering the Laneway from the East.**

If they try to enter from the West they will drop into the rain garden causing damage to the garden and likely to their truck, they may in fact get stuck in a 60cm deep hole.

We discourage deliveries off Halsey St to the Lobby or Café entries, or off Madden St to the Kitchen.

Note: The Laneway is a shared pedestrian and vehicle space, and is managed by ASB. Please take extra care and be aware of pedestrians accessing the laneway at any time.

**Spotters must be used for all truck movements and all night time deliveries in the loading dock area.**

All deliveries must be arranged with the Venue Technical Manager Josh Bond (Phone 021 056 1048), or Director Production and Premises Andrew Malmo (Phone 027 473 2480) in advance to confirm use of the laneway and loading dock areas.

**There is NO PARKING for any vehicle at any time on site at the ASB Waterfront Theatre.**

Large deliveries (Trucks over 3T, shipping containers etc) must be scheduled in advance and may only access the theatre dock and laneway between the following hours: 9:30PM – 7AM weekdays, and any time weekends.

A 40' container truck **will not be permitted into the laneway**. The largest vehicle that can safely use the laneway is a 20' container truck, maximum length 11.5m.

Rubbish will be collected by Rubbish Direct on a scheduled service prior to 7am weekdays, accessing the SCENE DOCK using the side door off the ASB Laneway. This has been approved by ASB.

Large rubbish and recycling removal (such as theatre sets) will be by truck, after hours (9:30PM – 7AM weekdays, and any time weekends) via the SCENERY LIFT/LOADING DOCK.

For more information please contact:

Josh Bond, Venue Technical Manager, Phone 021 056 1048, email [josh@atc.co.nz](mailto:josh@atc.co.nz)

Andrew Malmo, Director Production and Premises, Phone 027 473 2480, email [andrew@atc.co.nz](mailto:andrew@atc.co.nz)

## Administration & Rehearsal

Auckland Theatre Company's administration and rehearsal facilities associated with the ASB Waterfront Theatre are located as follows.



**AUCKLAND THEATRE COMPANY  
MT EDEN WAR MEMORIAL HALL  
LOWER GROUND FLOOR  
487 DOMINION ROAD**

There is a Car park and entry to the rear of the building off Brixton Rd.